








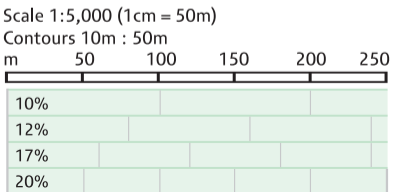


Captain Rous Mountain Bike Trails

Lismore

-  25m
-  .39km²
-  1.4km
-  Lismore
- 
-    



Rous Rd and Hamley Rd
 Goonellabah 2480
 Lismore NSW
 -28.8282, 153.323



for a future edition of

Where to Mountain Bike in South East Queensland

FIFTH EDITION fully revised and expanded

www.organisedgrime.com.au

DRAFT MAP SUBJECT TO GROUNDTRUTHING AND APPROVAL
 2017/11/09



map created by
 Mark Roberts
www.markroberts.id.au
mark@markroberts.id.au
 0404 50 99 24