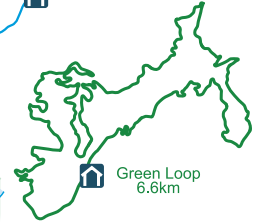
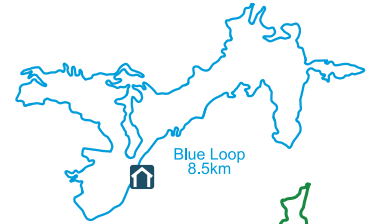
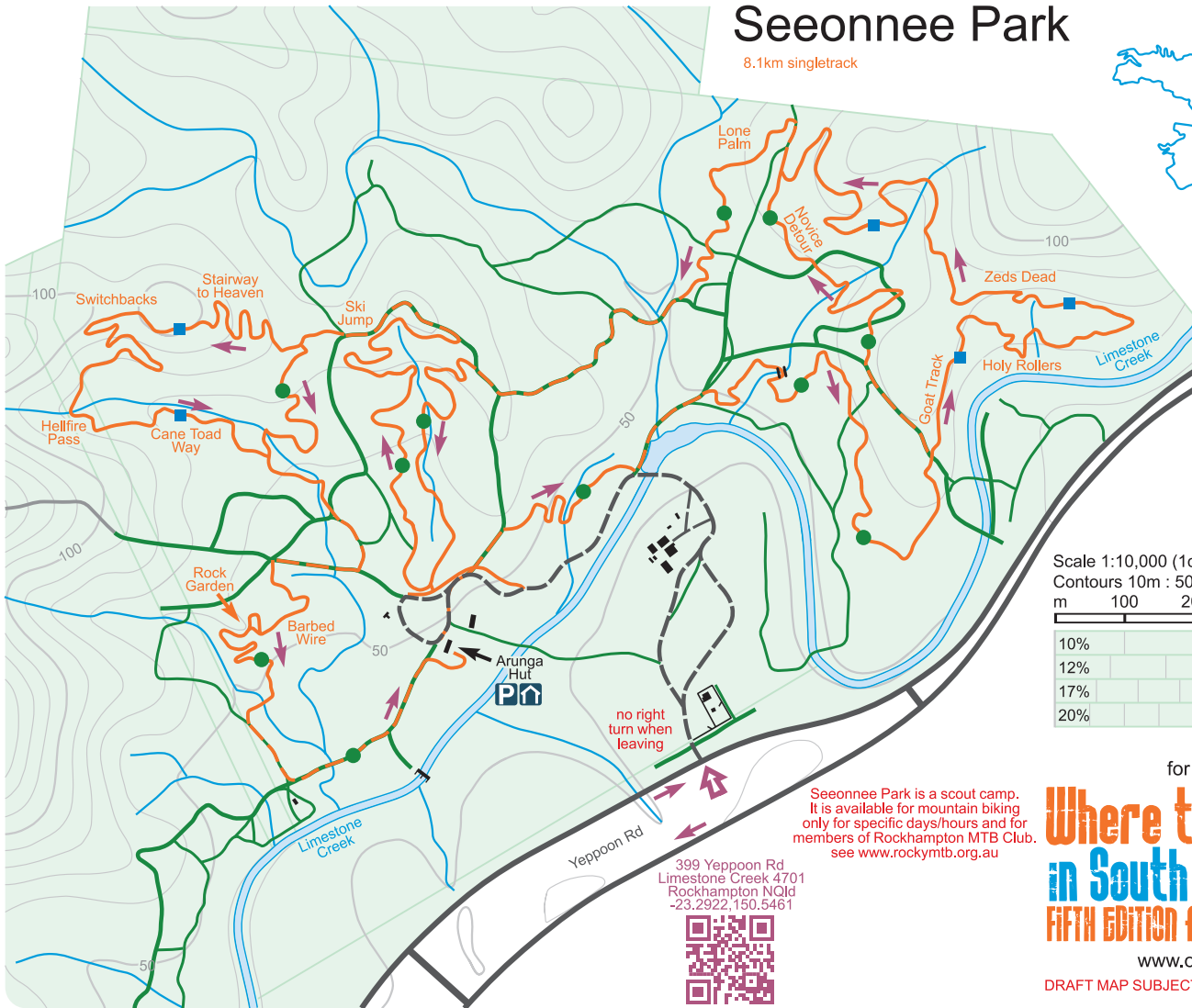


# Seeonnee Park

8.1km singletrack






**MARK'S  
MAPS'17**

map created by  
Mark Roberts  
[www.markroberts.id.au](http://www.markroberts.id.au)  
[mark@markroberts.id.au](mailto:mark@markroberts.id.au)  
0404 50 99 24

Scale 1:10,000 (1cm = 100m)

Contours 10m : 50m

m 100 200 300 400 500



North



for a future edition of

**Where to Mountain Bike  
in South East Queensland**  
FIFTH EDITION fully revised and expanded

[www.organisedgrime.com.au](http://www.organisedgrime.com.au)

Seeonnee Park is a scout camp.  
It is available for mountain biking  
only for specific days/hours and for  
members of Rockhampton MTB Club.  
see [www.rockymtb.org.au](http://www.rockymtb.org.au)

399 Yeppoon Rd  
Limestone Creek 4701  
Rockhampton QLD  
-23.2922;150.5461



DRAFT MAP SUBJECT TO GROUNDTRUTHING AND APPROVAL  
2017/08/04